

AENC-ARC-ENV-REP-0181

# Norwich to Tilbury

## Volume 7: Other Documents

Document: 7.4 Outline Landscape and Ecological Management Plan  
Appendix E - Bat Flyway Locations

Final Issue A

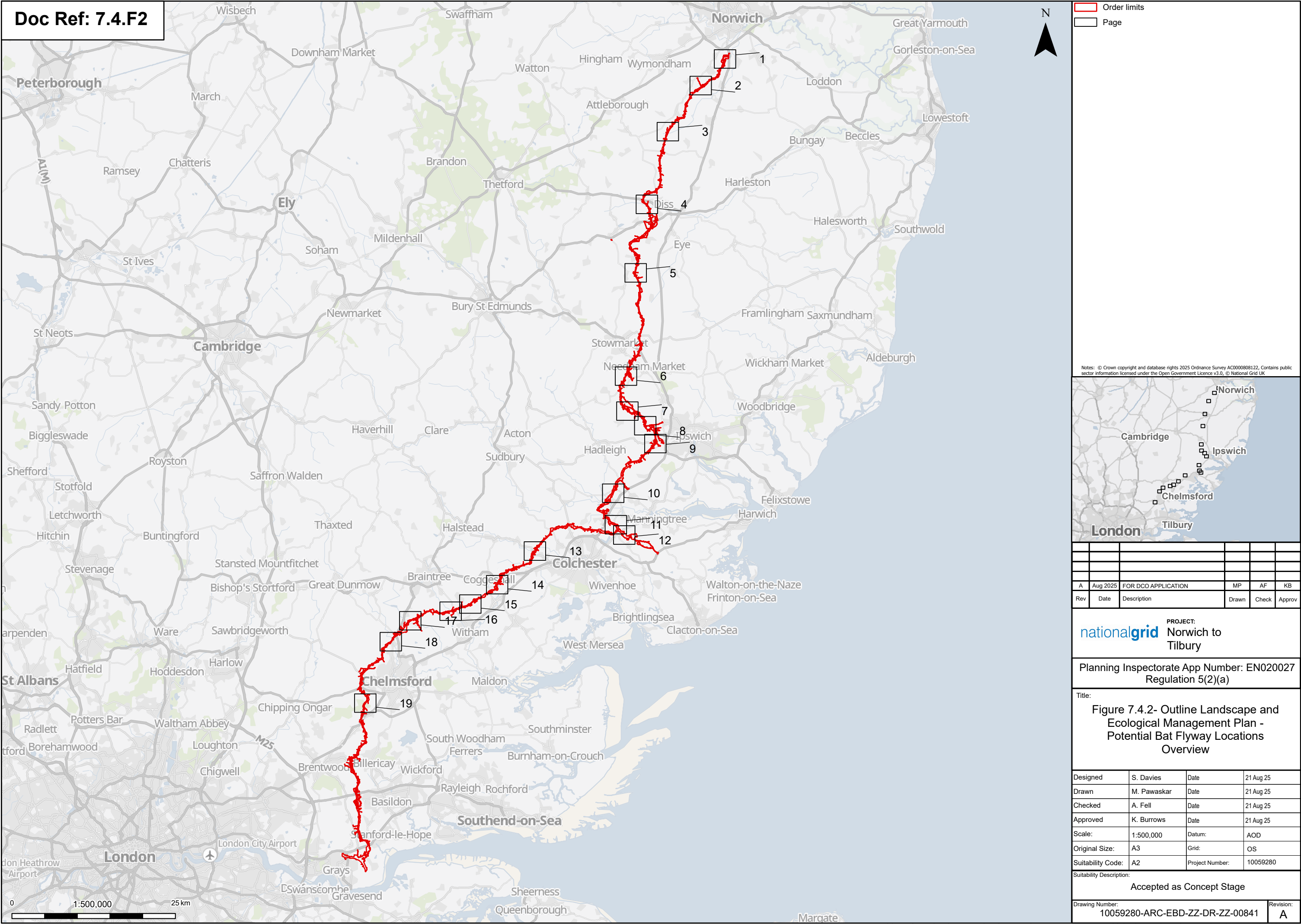
August 2025

Planning Inspectorate Reference: EN020027

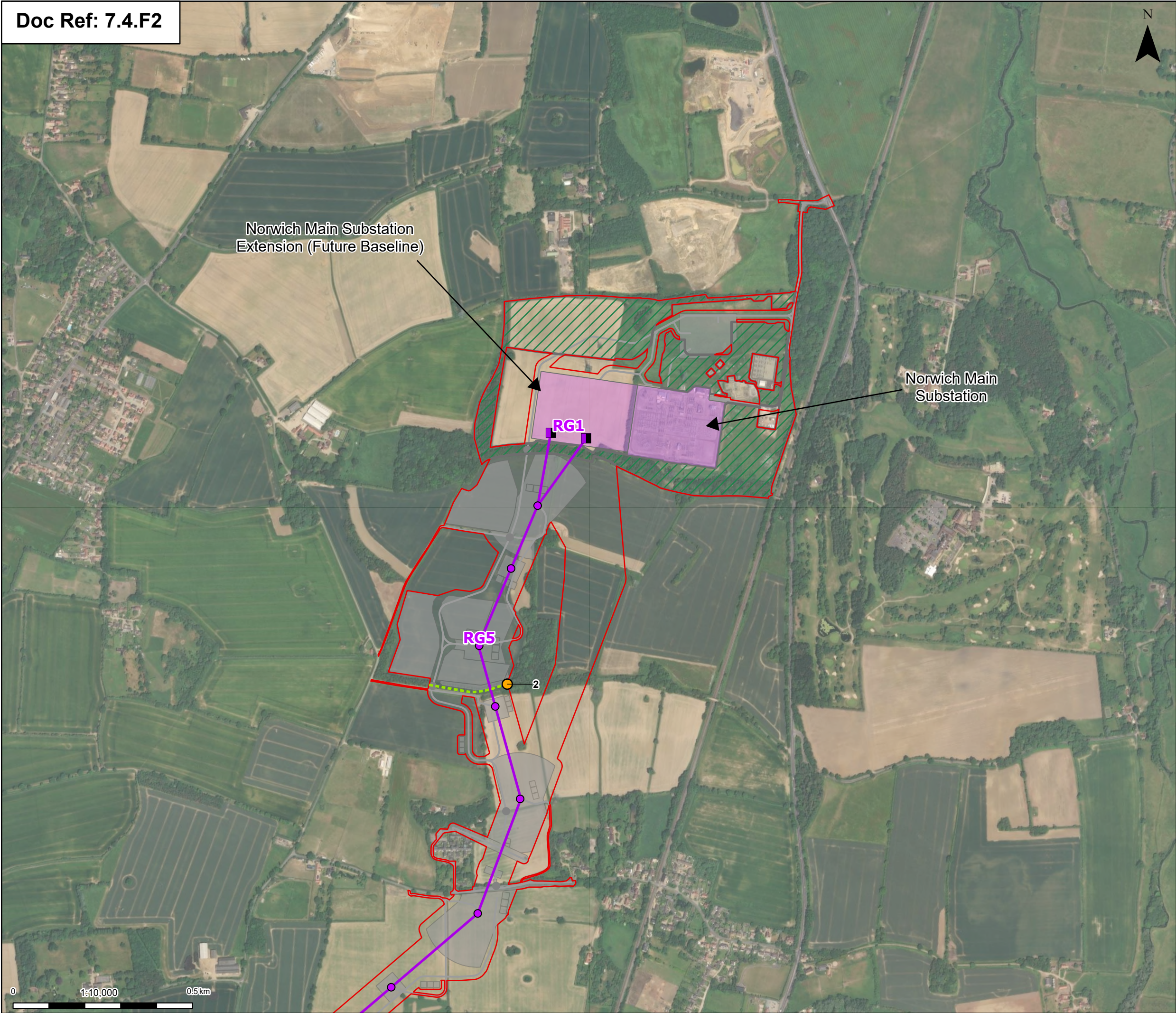
Infrastructure Planning (Applications: Prescribed Forms and Procedure)  
Regulations 2009 Regulation 5(2)(q)

**nationalgrid**









Order limits

Sheet index outline

Proposed project design details

Proposed full line tension gantry

Proposed standard lattice pylon location

Proposed overhead line alignment

Norwich Main Substation

Norwich Main Substation Extension (future baseline)

Environmental area

Other temporary and permanent construction and operational works

Discipline specific constraints

Bat static ID

Potential bat flyway location

Note: The proposed overhead line alignment and proposed underground cable alignment together comprise the alignment. For further details regarding the design, please refer to Figures 4.1 (document reference 6.4.F1) and 4.2 (document reference 6.4.F2).

The locations of potential bat flyways is dependant on the amount of vegetation that is required for removal and will be designed to ensure that there is a gap no larger than 10 m at each of these locations

Notes: © Crown copyright and database rights 2025 Ordnance Survey AC0000808122. Contains public sector information licensed under the Open Government Licence v3.0. © National Grid UK

A	Aug 2025	FOR DCO APPLICATION	MP	AF	KB
Rev	Date	Description	Drawn	Check	Approv

nationalgrid

PROJECT:

Norwich to Tilbury

Planning Inspectorate App Number: EN020027  
Regulation 5(2)(a)

Title:  
Figure 7.4.2- Outline Landscape and Ecological Management Plan - Potential Bat Flyway Locations  
Page 1 of 19

Designed	S. Davies	Date	21 Aug 25
Drawn	M. Pawaskar	Date	21 Aug 25
Checked	A. Fell	Date	21 Aug 25
Approved	K. Burrows	Date	21 Aug 25
Scale:	1:10,000	Datum:	AOD
Original Size:	A3	Grid:	OS
Suitability Code:	A2	Project Number:	10059280

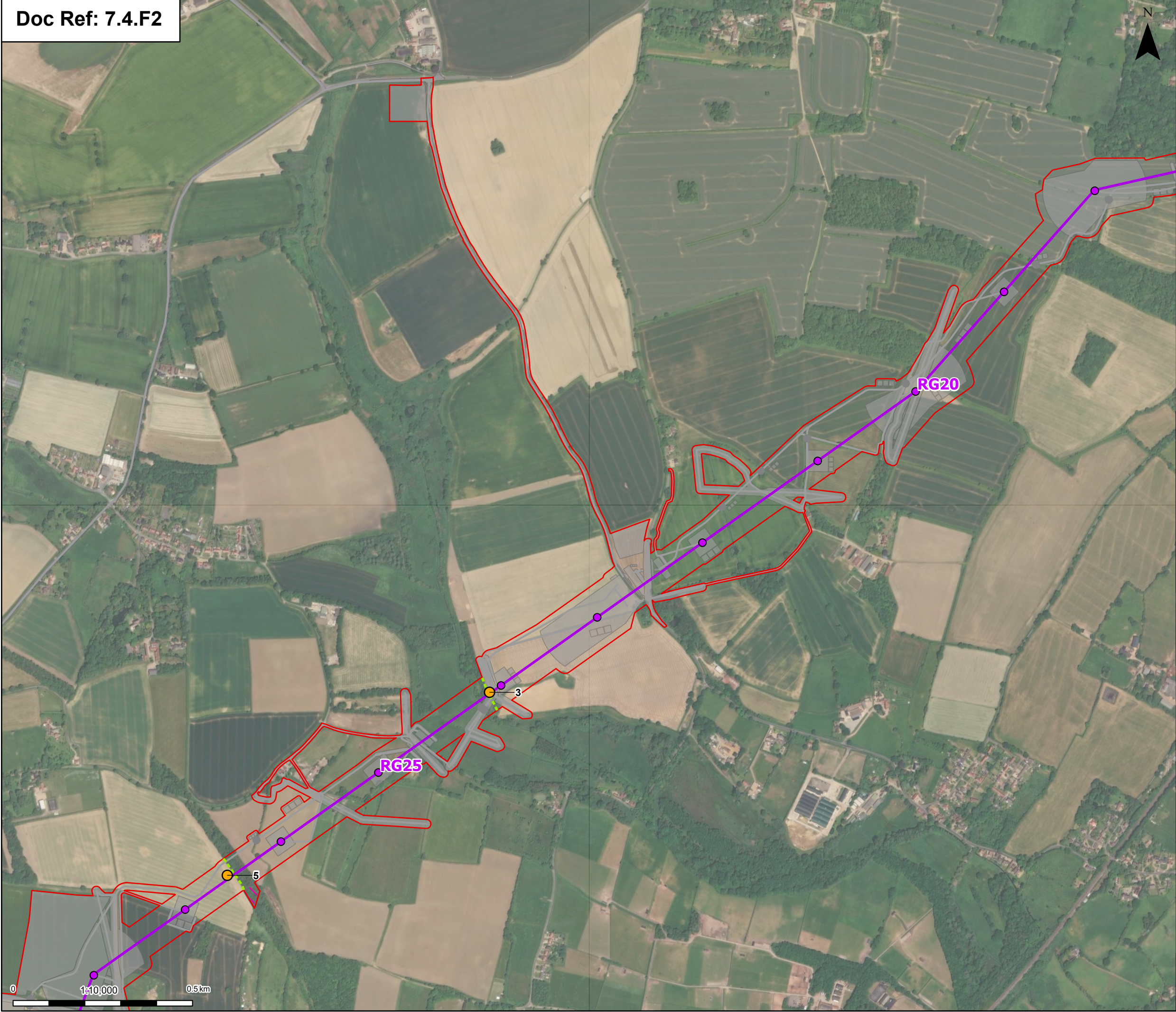
Suitability Description:  
Accepted as Concept Stage

Drawing Number: 10059280-ARC-EBD-ZZ-DR-ZZ-00841	Revision: A
--	----------------

Print Date:08-15-25 10:46:01

COPYRIGHT: NOT TO BE REPRODUCED WITHOUT THE WRITTEN PERMISSION OF NATIONAL GRID ELECTRICITY TRANSMISSION PLC





Order limits

Sheet index outline

Proposed project design details

Proposed standard lattice pylon location

Proposed overhead line alignment

Environmental mitigation

Other temporary and permanent construction and operational works

Discipline specific constraints

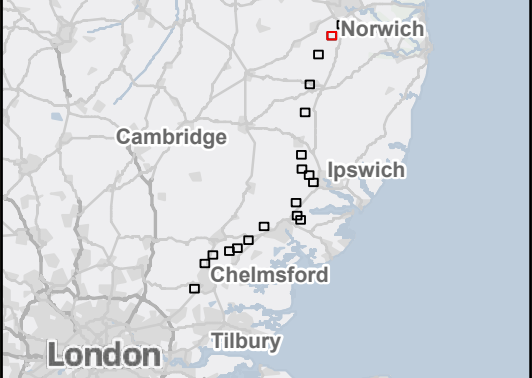
Bat static ID

Potential bat flyway location

Note: The proposed overhead line alignment and proposed underground cable alignment together comprise the alignment. For further details regarding the design, please refer to Figures 4.1 (document reference 6.4.F1) and 4.2 (document reference 6.4.F2).

The locations of potential bat flyways is dependant on the amount of vegetation that is required for removal and will be designed to ensure that there is a gap no larger than 10 m at each of these locations

Notes: © Crown copyright and database rights 2025 Ordnance Survey AC0000808122, Contains public sector information licensed under the Open Government Licence v3.0, © National Grid UK



A	Aug 2025	FOR DCO APPLICATION	MP	AF	KB
Rev	Date	Description	Drawn	Check	Approv

nationalgrid

PROJECT:  
Norwich to  
Tilbury

Planning Inspectorate App Number: EN020027  
Regulation 5(2)(a)

Title:

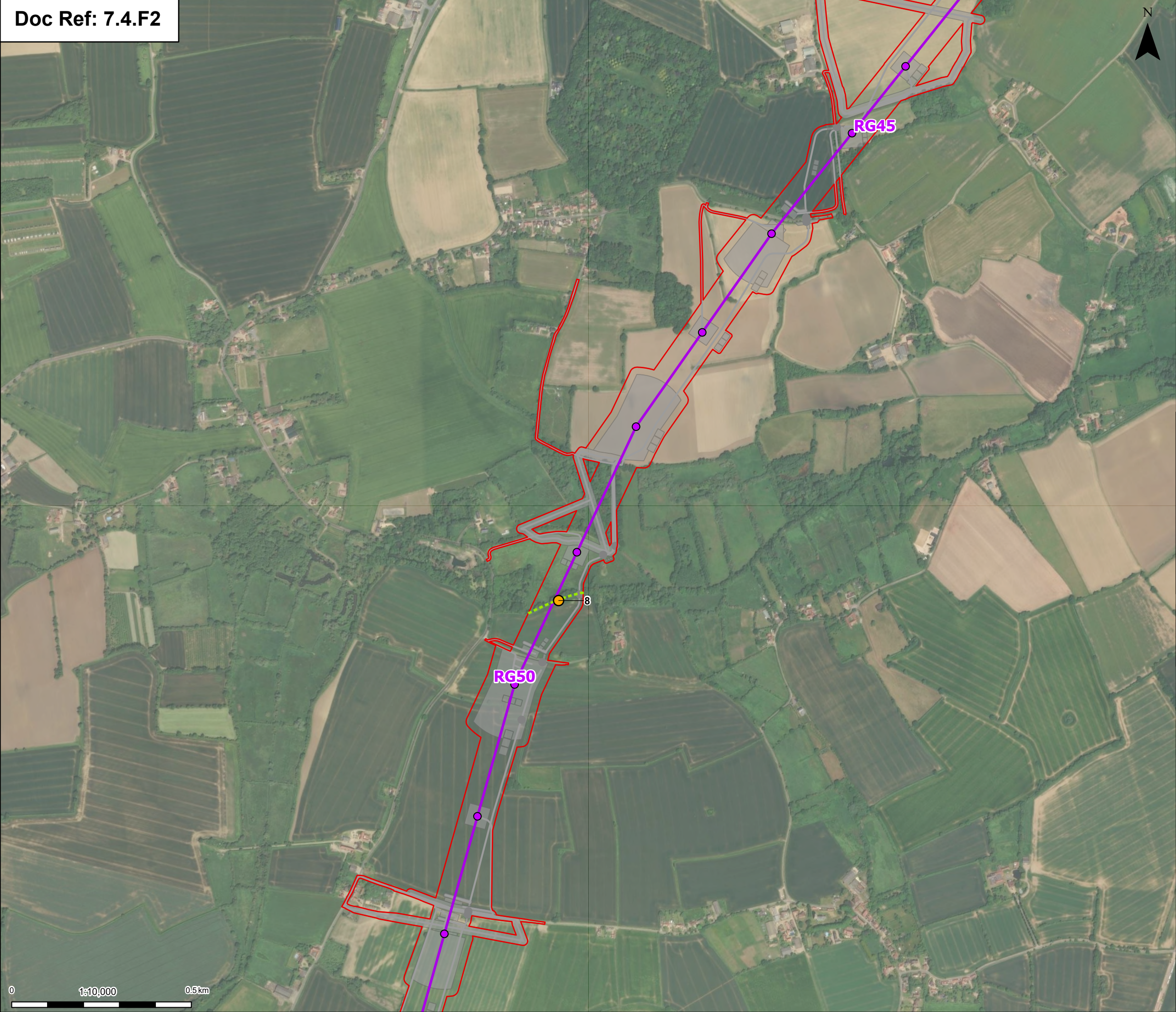
Figure 7.4.2- Outline Landscape and Ecological Management Plan - Potential Bat Flyway Locations  
Page 2 of 19

Designed	S. Davies	Date	21 Aug 25
Drawn	M. Pawaskar	Date	21 Aug 25
Checked	A. Fell	Date	21 Aug 25
Approved	K. Burrows	Date	21 Aug 25
Scale:	1:10,000	Datum:	AOD
Original Size:	A3	Grid:	OS
Suitability Code:	A2	Project Number:	10059280

Suitability Description:  
Accepted as Concept Stage

Drawing Number: 10059280-ARC-EBD-ZZ-DR-ZZ-00841	Revision: A
--	----------------





Order limits

Sheet index outline

Proposed standard lattice pylon location

Proposed overhead line alignment

Other temporary and permanent construction and operational works

Bat static ID

Potential bat flyway location

Note: The proposed overhead line alignment and proposed underground cable alignment together comprise the alignment. For further details regarding the design, please refer to Figures 4.1 (document reference 6.4.F1) and 4.2 (document reference 6.4.F2).

The locations of potential bat flyways is dependant on the amount of vegetation that is required for removal and will be designed to ensure that there is a gap no larger than 10 m at each of these locations

Notes: © Crown copyright and database rights 2025 Ordnance Survey AC0000808122. Contains public sector information licensed under the Open Government Licence v3.0, © National Grid UK

A	Aug 2025	FOR DCO APPLICATION	MP	AF	KB
Rev	Date	Description	Drawn	Check	Approv

nationalgrid

PROJECT:

Norwich to Tilbury

Planning Inspectorate App Number: EN020027  
Regulation 5(2)(a)

Title:  
Figure 7.4.2- Outline Landscape and Ecological Management Plan - Potential Bat Flyway Locations  
Page 3 of 19

Designed	S. Davies	Date	21 Aug 25
Drawn	M. Pawaskar	Date	21 Aug 25
Checked	A. Fell	Date	21 Aug 25
Approved	K. Burrows	Date	21 Aug 25
Scale:	1:10,000	Datum:	AOD
Original Size:	A3	Grid:	OS
Suitability Code:	A2	Project Number:	10059280

Suitability Description:  
Accepted as Concept Stage

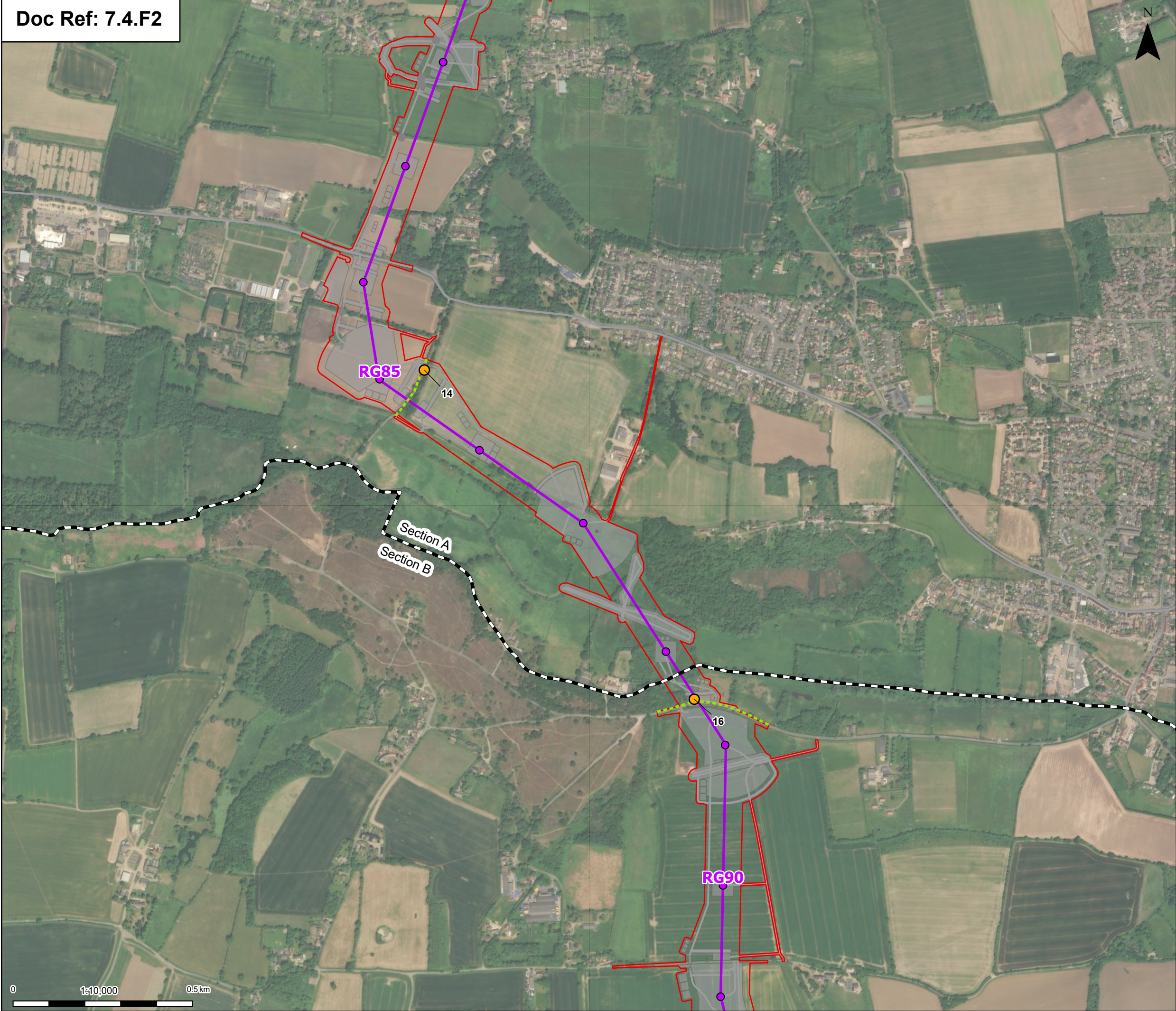
Drawing Number:  
10059280-ARC-EBD-ZZ-DR-ZZ-00841

Revision:  
A

Print Date:08-15-25 10:46:18

COPYRIGHT: NOT TO BE REPRODUCED WITHOUT THE WRITTEN PERMISSION OF NATIONAL GRID ELECTRICITY TRANSMISSION PLC





Order limits

Sheet index outline

Project section line

Proposed project design details

Proposed standard lattice pylon location

Proposed overhead line alignment

Environmental mitigation

Other temporary and permanent construction and operational works

Discipline specific constraints

Bat static ID

Potential bat flyway location

Note: The proposed overhead line alignment and proposed underground cable alignment together comprise the alignment. For further details regarding the design, please refer to Figures 4.1 (document reference 6.4.F1) and 4.2 (document reference 6.4.F2).

The locations of potential bat flyways is dependant on the amount of vegetation that is required for removal and will be designed to ensure that there is a gap no larger than 10 m at each of these locations

Notes: © Crown copyright and database rights 2025 Ordnance Survey AC0000808122. Contains public sector information licensed under the Open Government Licence v3.0, © National Grid UK

A	Aug 2025	FOR DCO APPLICATION	MP	AF	KB
Rev	Date	Description	Drawn	Check	Approv

nationalgrid

PROJECT:  
Norwich to  
Tilbury

Planning Inspectorate App Number: EN020027  
Regulation 5(2)(a)

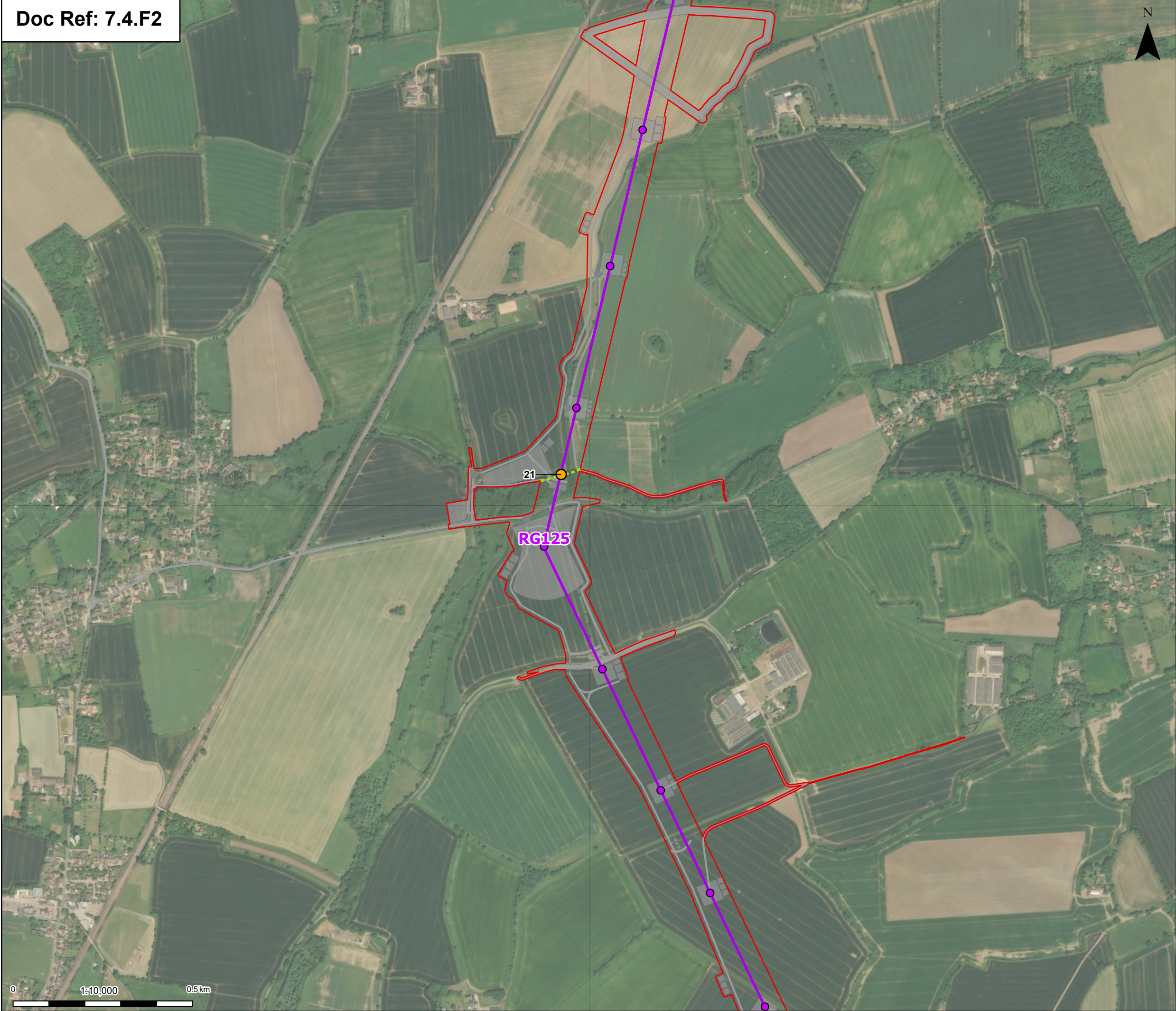
Title:  
Figure 7.4.2- Outline Landscape and  
Ecological Management Plan -  
Potential Bat Flyway Locations  
Page 4 of 19

Designed	S. Davies	Date	21 Aug 25
Drawn	M. Pawaskar	Date	21 Aug 25
Checked	A. Fell	Date	21 Aug 25
Approved	K. Burrows	Date	21 Aug 25
Scale:	1:10,000	Datum:	AOD
Original Size:	A3	Grid:	OS
Suitability Code:	A2	Project Number:	10059280

Suitability Description:  
Accepted as Concept Stage

Drawing Number: 10059280-ARC-EBD-ZZ-DR-ZZ-00841	Revision: A
--	----------------





Order limits

Sheet index outline

Proposed standard lattice pylon location

Proposed overhead line alignment

Other temporary and permanent construction and operational works

Discipline specific constraints

Bat static ID

Potential bat flyway location

Note: The proposed overhead line alignment and proposed underground cable alignment together comprise the alignment. For further details regarding the design, please refer to Figures 4.1 (document reference 6.4.F1) and 4.2 (document reference 6.4.F2).

The locations of potential bat flyways is dependant on the amount of vegetation that is required for removal and will be designed to ensure that there is a gap no larger than 10 m at each of these locations

Notes: © Crown copyright and database rights 2025 Ordnance Survey AC0000808122. Contains public sector information licensed under the Open Government Licence v3.0, © National Grid UK

A	Aug 2025	FOR DCO APPLICATION	MP	AF	KB
Rev	Date	Description	Drawn	Check	Approv

nationalgrid

PROJECT:

Norwich to Tilbury

Planning Inspectorate App Number: EN020027  
Regulation 5(2)(a)

Title:  
Figure 7.4.2- Outline Landscape and Ecological Management Plan - Potential Bat Flyway Locations  
Page 5 of 19

Designed	S. Davies	Date	21 Aug 25
Drawn	M. Pawaskar	Date	21 Aug 25
Checked	A. Fell	Date	21 Aug 25
Approved	K. Burrows	Date	21 Aug 25
Scale:	1:10,000	Datum:	AOD
Original Size:	A3	Grid:	OS
Suitability Code:	A2	Project Number:	10059280

Suitability Description:

Accepted as Concept Stage

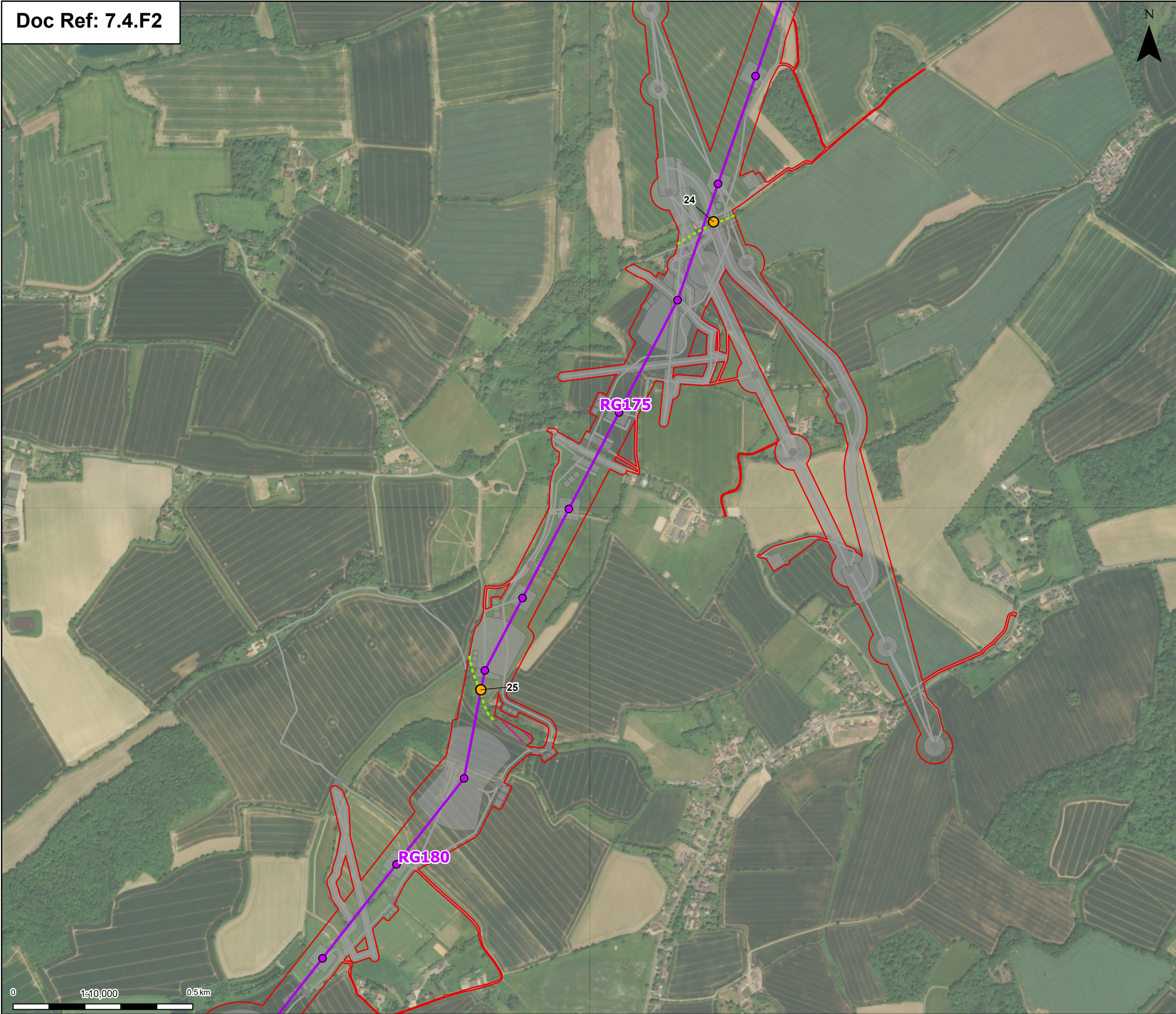
Drawing Number:  
10059280-ARC-EBD-ZZ-DR-ZZ-00841

Revision:  
A

Print Date:08-15-25 10:46:36

COPYRIGHT: NOT TO BE REPRODUCED WITHOUT THE WRITTEN PERMISSION OF NATIONAL GRID ELECTRICITY TRANSMISSION PLC





Order limits

Sheet index outline

Proposed project design details

Proposed standard lattice pylon location

Proposed overhead line alignment

Environmental mitigation

Other temporary and permanent construction and operational works

Discipline specific constraints

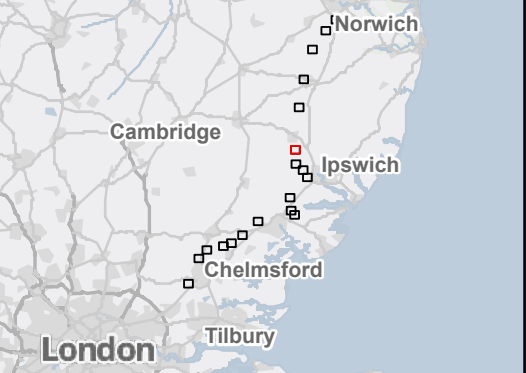
Bat static ID

Potential bat flyway location

Note: The proposed overhead line alignment and proposed underground cable alignment together comprise the alignment. For further details regarding the design, please refer to Figures 4.1 (document reference 6.4.F1) and 4.2 (document reference 6.4.F2).

The locations of potential bat flyways is dependant on the amount of vegetation that is required for removal and will be designed to ensure that there is a gap no larger than 10 m at each of these locations

Notes: © Crown copyright and database rights 2025 Ordnance Survey AC0000808122, Contains public sector information licensed under the Open Government Licence v3.0, © National Grid UK



A	Aug 2025	FOR DCO APPLICATION	MP	AF	KB
Rev	Date	Description	Drawn	Check	Approv

nationalgrid

PROJECT:  
Norwich to  
Tilbury

Planning Inspectorate App Number: EN020027  
Regulation 5(2)(a)

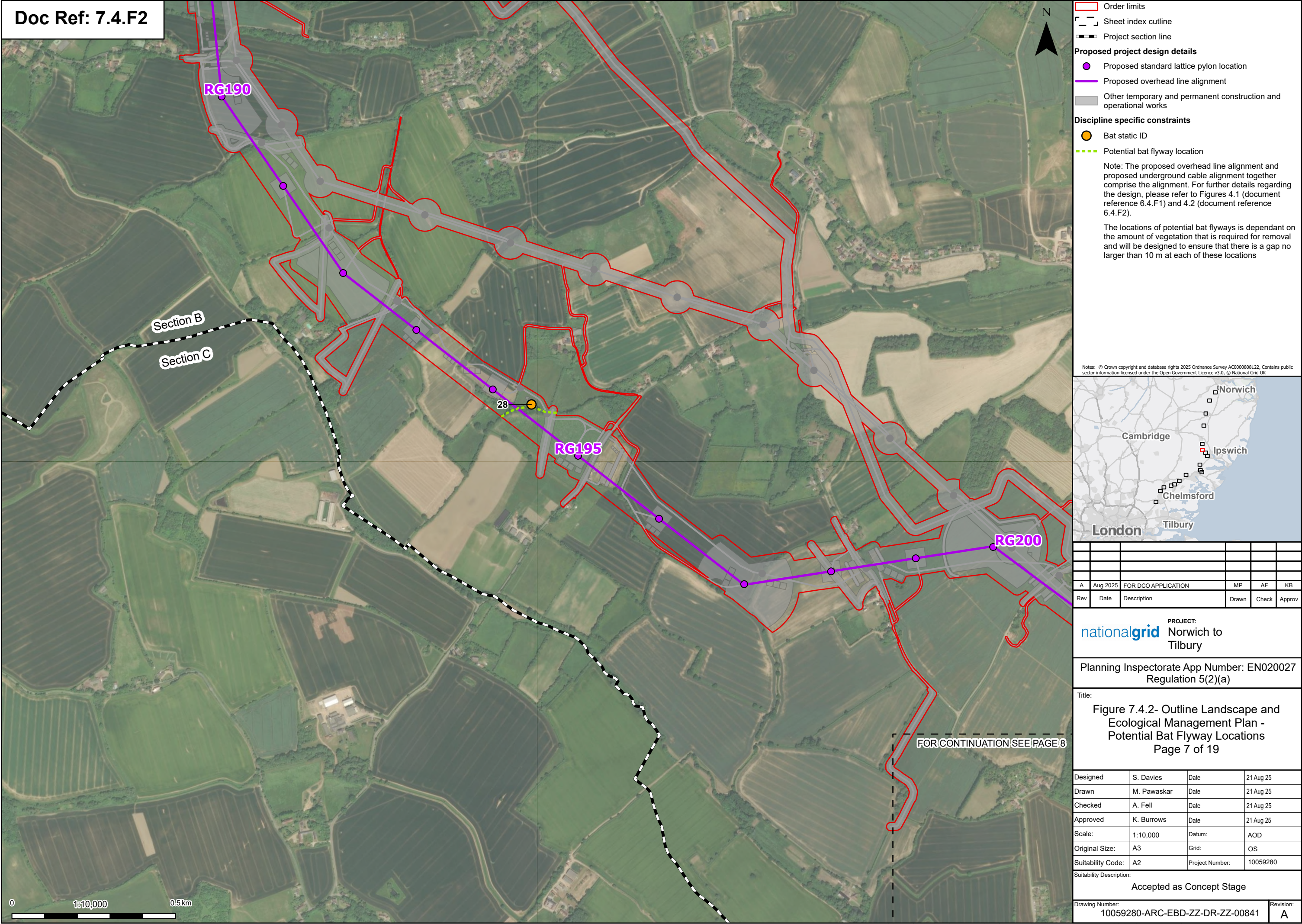
Title:  
Figure 7.4.2- Outline Landscape and  
Ecological Management Plan -  
Potential Bat Flyway Locations  
Page 6 of 19

Designed	S. Davies	Date	21 Aug 25
Drawn	M. Pawaskar	Date	21 Aug 25
Checked	A. Fell	Date	21 Aug 25
Approved	K. Burrows	Date	21 Aug 25
Scale:	1:10,000	Datum:	AOD
Original Size:	A3	Grid:	OS
Suitability Code:	A2	Project Number:	10059280

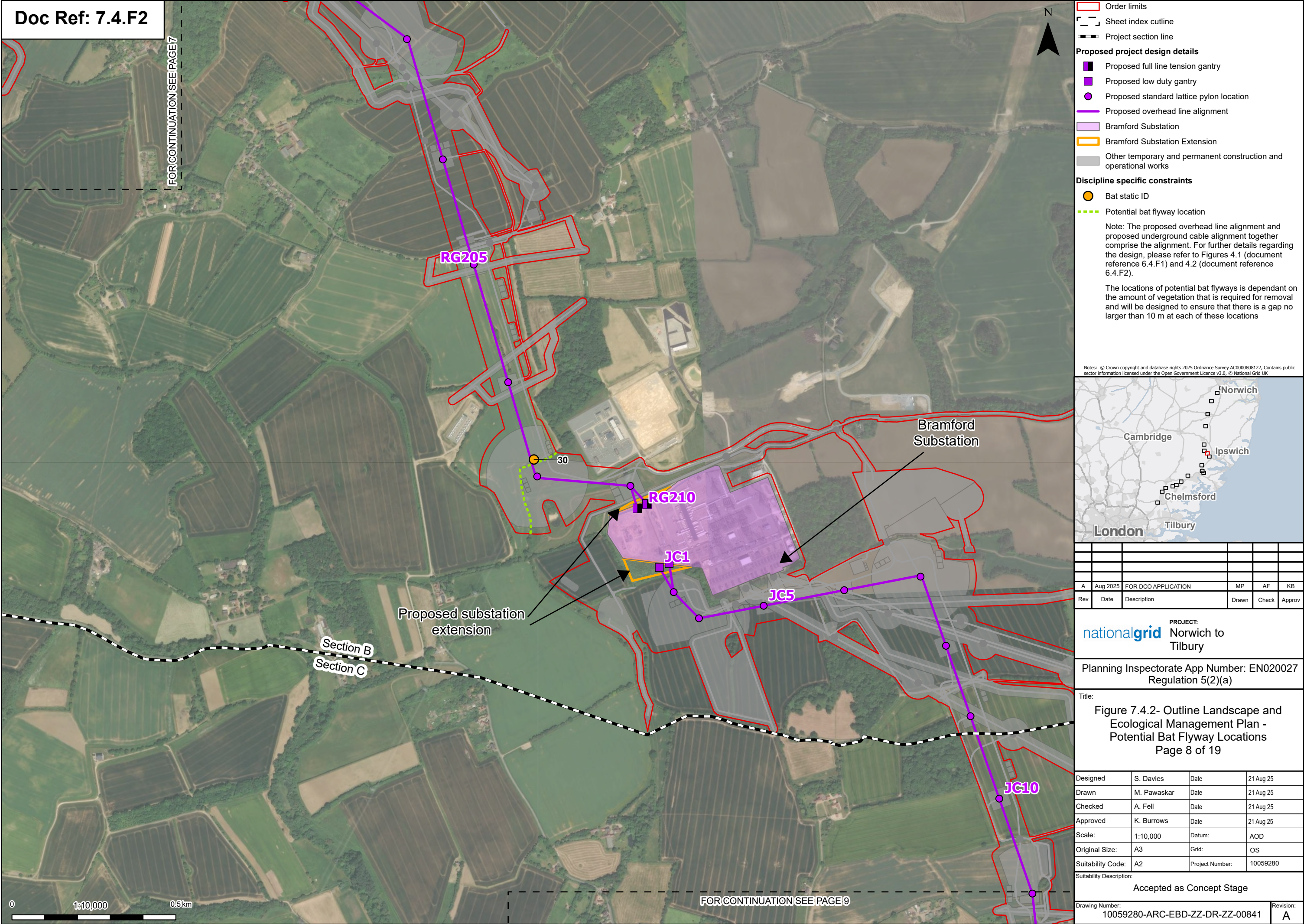
Suitability Description:  
Accepted as Concept Stage

Drawing Number: 10059280-ARC-EBD-ZZ-DR-ZZ-00841	Revision: A
--	----------------

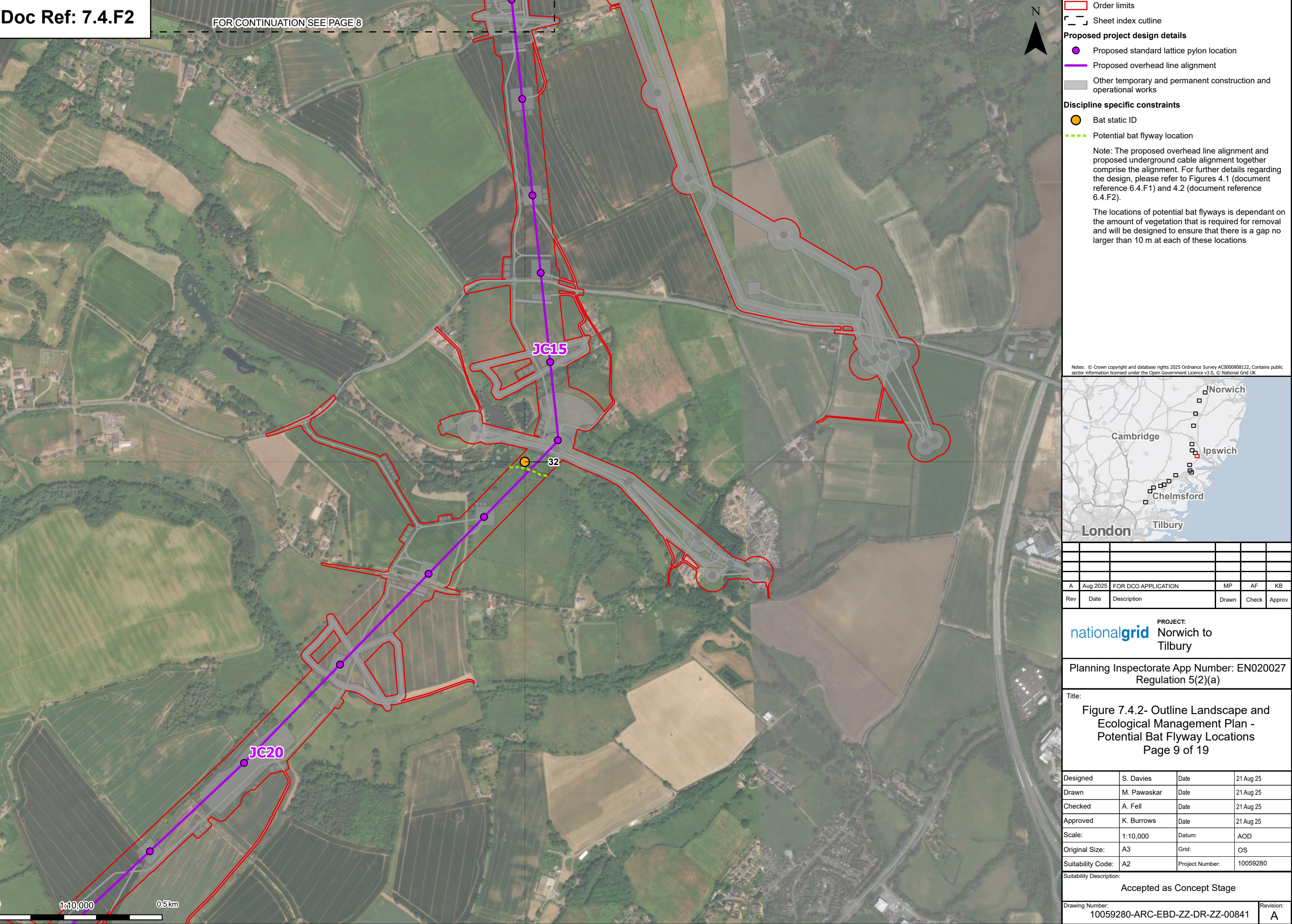




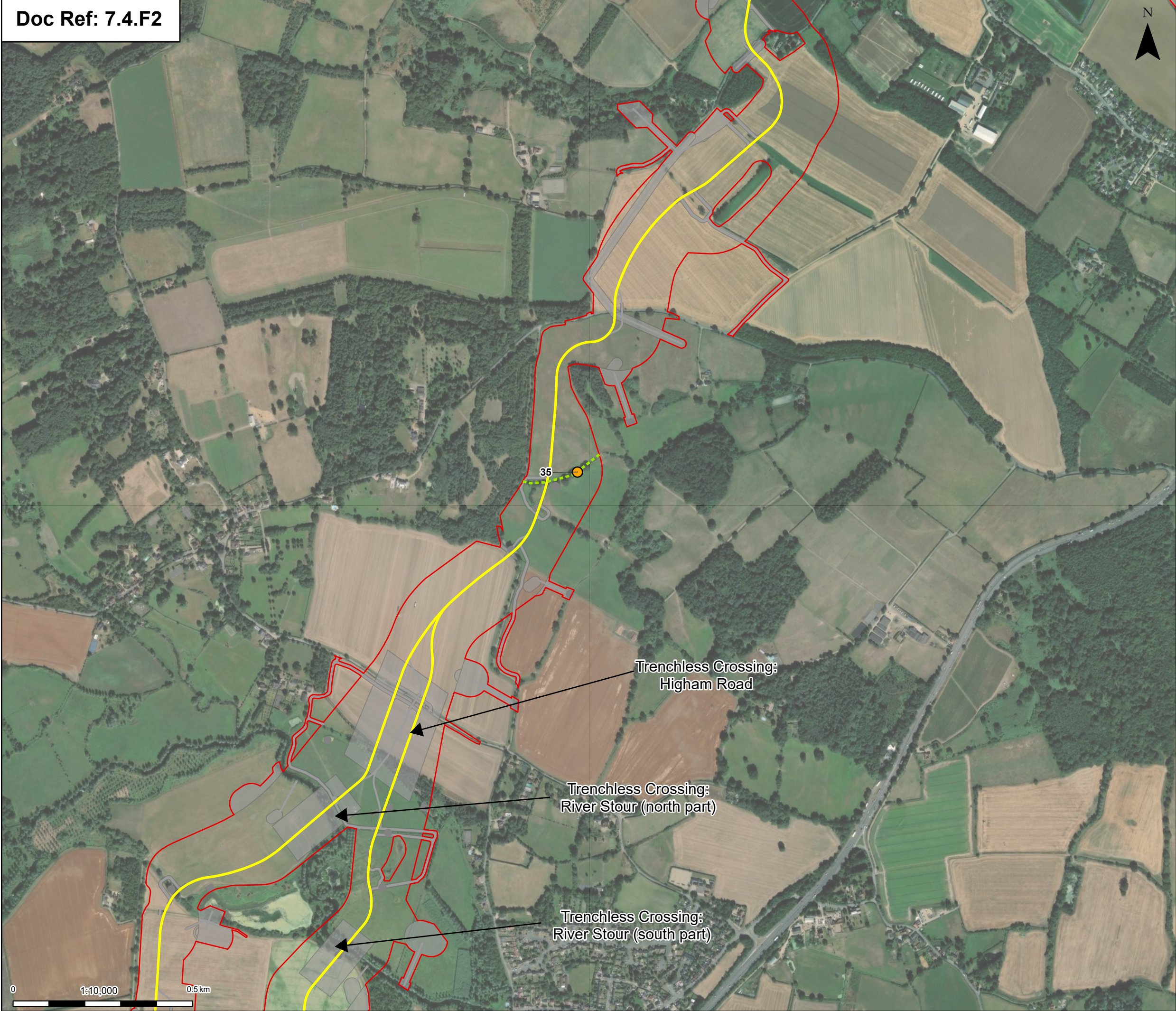












Order limits

Sheet index outline

Proposed project design details

Proposed underground cable alignment

Other temporary and permanent construction and operational works

Discipline specific constraints

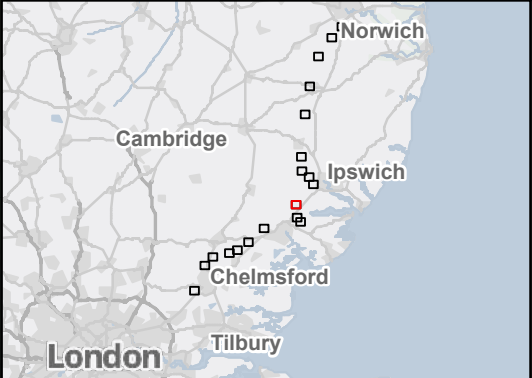
Bat static ID

Potential bat flyway location

Note: The proposed overhead line alignment and proposed underground cable alignment together comprise the alignment. For further details regarding the design, please refer to Figures 4.1 (document reference 6.4.F1) and 4.2 (document reference 6.4.F2).

The locations of potential bat flyways is dependant on the amount of vegetation that is required for removal and will be designed to ensure that there is a gap no larger than 10 m at each of these locations

Notes: © Crown copyright and database rights 2025 Ordnance Survey AC0000808122. Contains public sector information licensed under the Open Government Licence v3.0, © National Grid UK



A	Aug 2025	FOR DCO APPLICATION	MP	AF	KB
Rev	Date	Description	Drawn	Check	Approv

PROJECT:

Norwich to Tilbury

Planning Inspectorate App Number: EN020027  
Regulation 5(2)(a)

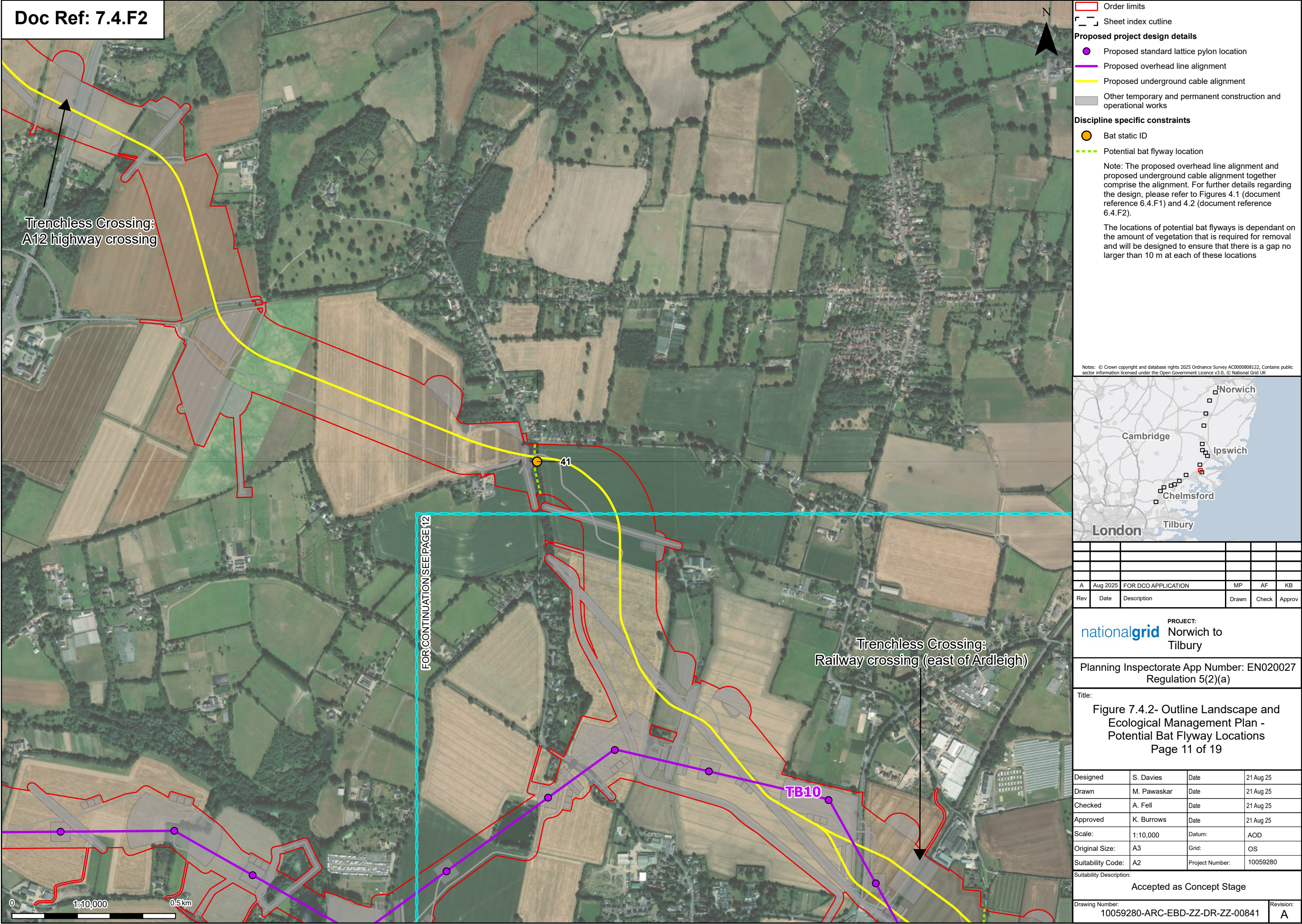
Title:  
Figure 7.4.2- Outline Landscape and Ecological Management Plan - Potential Bat Flyway Locations  
Page 10 of 19

Designed	S. Davies	Date	21 Aug 25
Drawn	M. Pawaskar	Date	21 Aug 25
Checked	A. Fell	Date	21 Aug 25
Approved	K. Burrows	Date	21 Aug 25
Scale:	1:10,000	Datum:	AOD
Original Size:	A3	Grid:	OS
Suitability Code:	A2	Project Number:	10059280

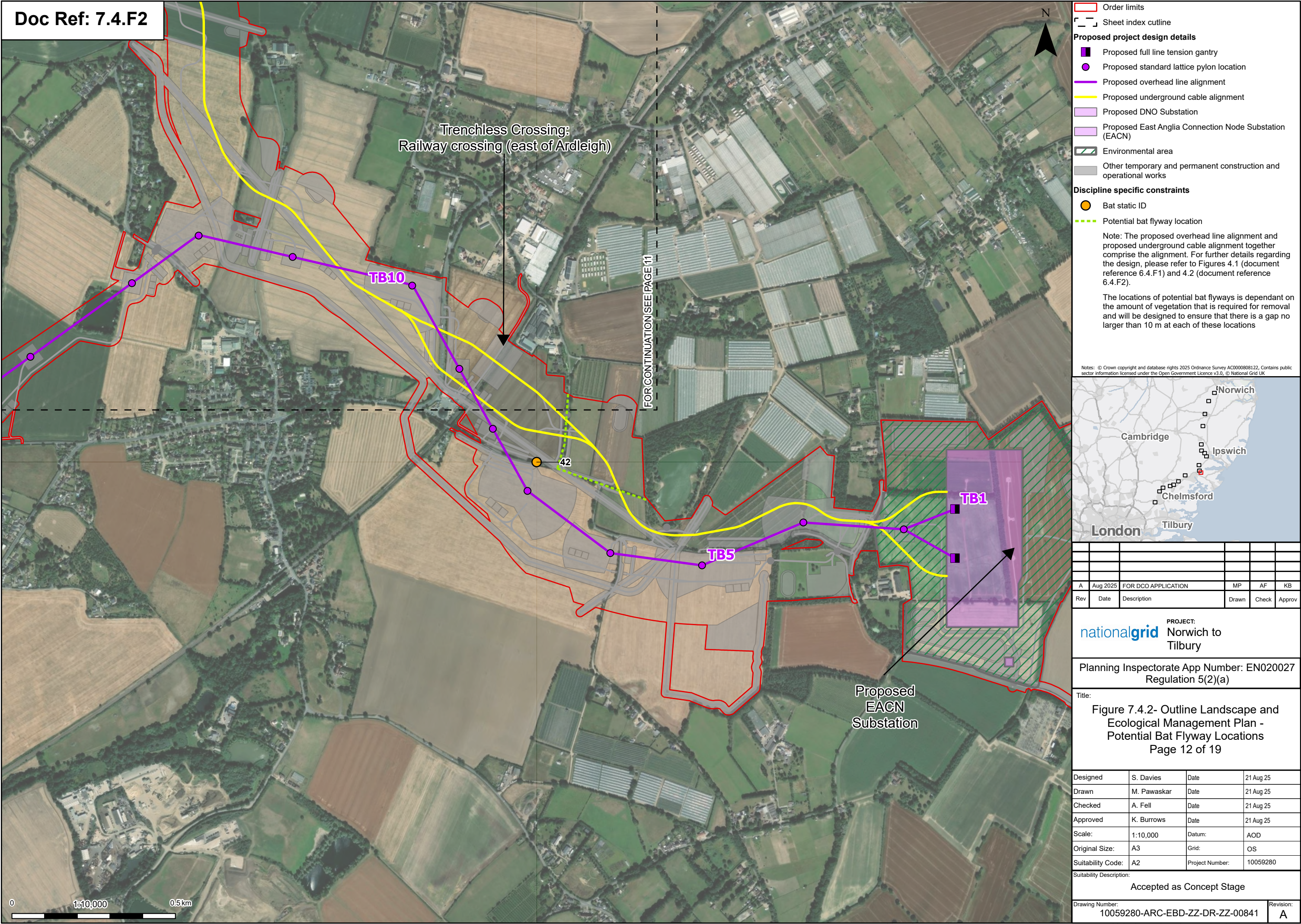
Suitability Description:  
Accepted as Concept Stage

Drawing Number: 10059280-ARC-EBD-ZZ-DR-ZZ-00841	Revision: A
--	----------------

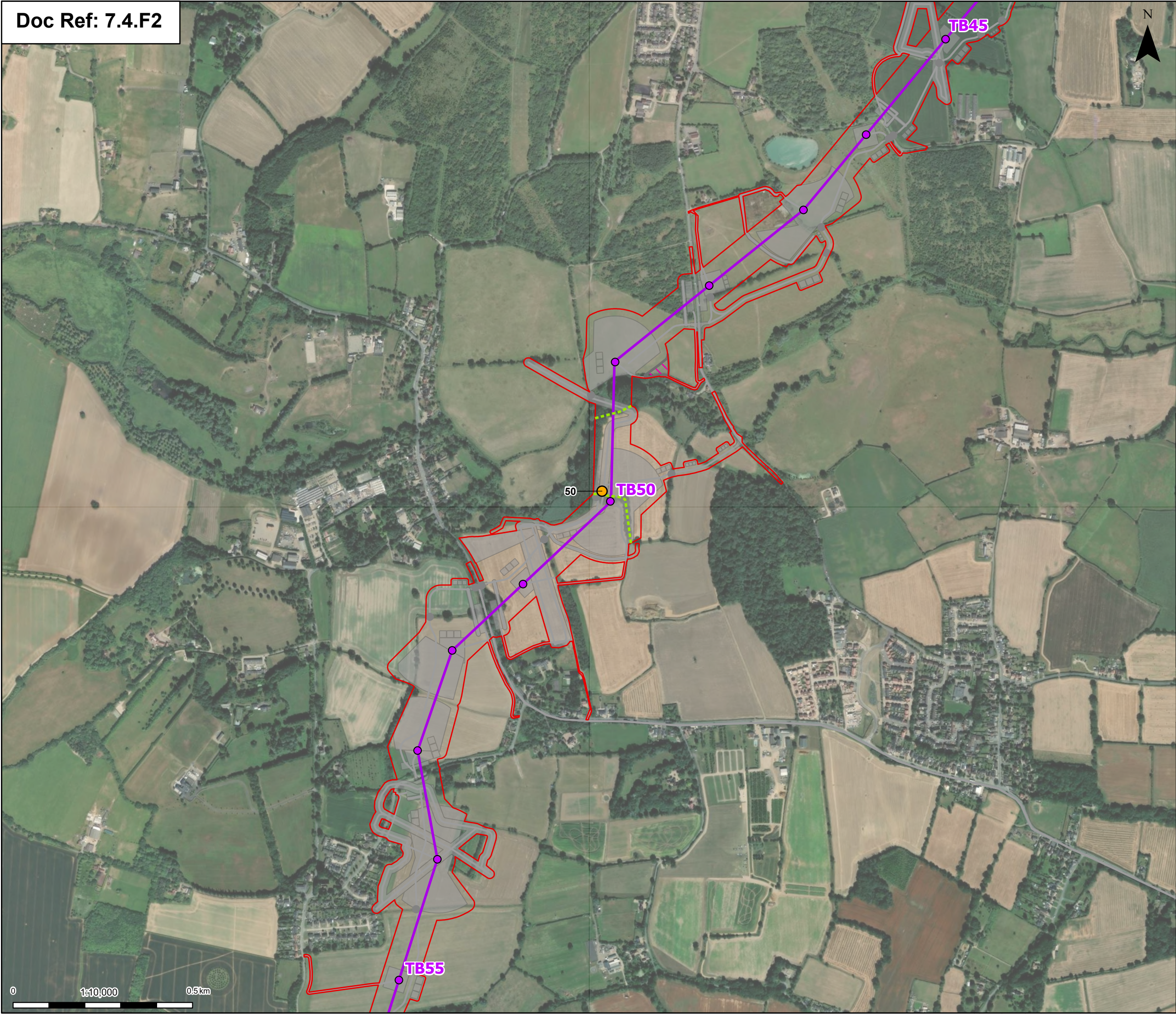












Order limits

Sheet index outline

Proposed standard lattice pylon location

Proposed overhead line alignment

Environmental mitigation

Other temporary and permanent construction and operational works

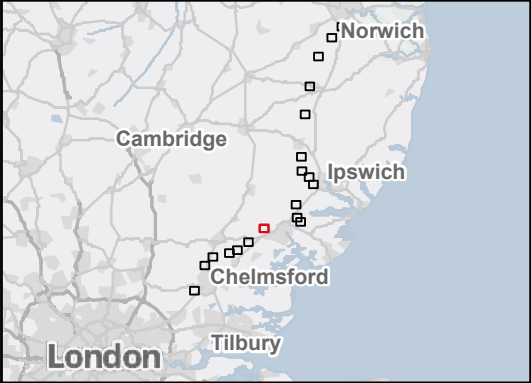
Bat static ID

Potential bat flyway location

Note: The proposed overhead line alignment and proposed underground cable alignment together comprise the alignment. For further details regarding the design, please refer to Figures 4.1 (document reference 6.4.F1) and 4.2 (document reference 6.4.F2).

The locations of potential bat flyways is dependant on the amount of vegetation that is required for removal and will be designed to ensure that there is a gap no larger than 10 m at each of these locations

Notes: © Crown copyright and database rights 2025 Ordnance Survey AC0000808122. Contains public sector information licensed under the Open Government Licence v3.0, © National Grid UK



A	Aug 2025	FOR DCO APPLICATION	MP	AF	KB
Rev	Date	Description	Drawn	Check	Approv

nationalgrid

PROJECT:

Norwich to Tilbury

Planning Inspectorate App Number: EN020027

Regulation 5(2)(a)

Title:

Figure 7.4.2- Outline Landscape and Ecological Management Plan - Potential Bat Flyway Locations

Page 13 of 19

Designed	S. Davies	Date	21 Aug 25
Drawn	M. Pawaskar	Date	21 Aug 25
Checked	A. Fell	Date	21 Aug 25
Approved	K. Burrows	Date	21 Aug 25
Scale:	1:10,000	Datum:	AOD
Original Size:	A3	Grid:	OS
Suitability Code:	A2	Project Number:	10059280

Suitability Description:

Accepted as Concept Stage

Drawing Number:

10059280-ARC-EBD-ZZ-DR-ZZ-00841

Revision:

A

0100000.50

1:10,000

0.5 km

Print Date:

08-15-25 10:48:03

COPYRIGHT: NOT TO BE REPRODUCED WITHOUT THE WRITTEN PERMISSION OF NATIONAL GRID ELECTRICITY TRANSMISSION PLC





Order limits

Sheet index outline

Project section line

Proposed project design details

Proposed standard lattice pylon location

Proposed overhead line alignment

Environmental mitigation

Other temporary and permanent construction and operational works

Discipline specific constraints

Bat static ID

Potential bat flyway location

Note: The proposed overhead line alignment and proposed underground cable alignment together comprise the alignment. For further details regarding the design, please refer to Figures 4.1 (document reference 6.4.F1) and 4.2 (document reference 6.4.F2).

The locations of potential bat flyways is dependant on the amount of vegetation that is required for removal and will be designed to ensure that there is a gap no larger than 10 m at each of these locations

Notes: © Crown copyright and database rights 2025 Ordnance Survey AC0000808122. Contains public sector information licensed under the Open Government Licence v3.0, © National Grid UK

A	Aug 2025	FOR DCO APPLICATION	MP	AF	KB
Rev	Date	Description	Drawn	Check	Approv

nationalgrid

PROJECT:

Norwich to Tilbury

Planning Inspectorate App Number: EN020027  
Regulation 5(2)(a)

Title:  
Figure 7.4.2- Outline Landscape and Ecological Management Plan - Potential Bat Flyway Locations  
Page 14 of 19

Designed	S. Davies	Date	21 Aug 25
Drawn	M. Pawaskar	Date	21 Aug 25
Checked	A. Fell	Date	21 Aug 25
Approved	K. Burrows	Date	21 Aug 25
Scale:	1:10,000	Datum:	AOD
Original Size:	A3	Grid:	OS
Suitability Code:	A2	Project Number:	10059280

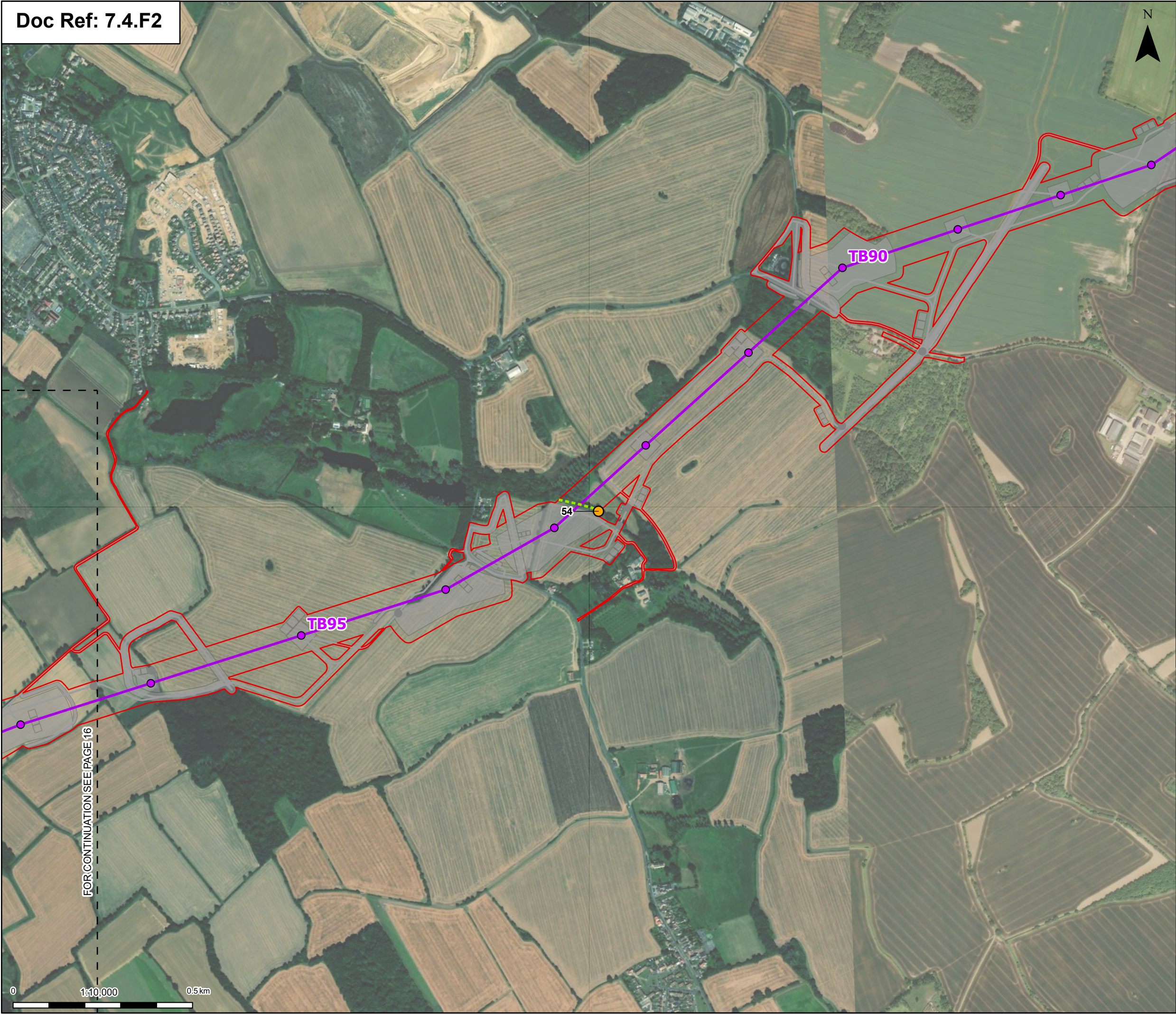
Suitability Description:  
Accepted as Concept Stage

Drawing Number: 10059280-ARC-EBD-ZZ-DR-ZZ-00841	Revision: A
--	----------------

Print Date:08-15-25 10:48:12

COPYRIGHT: NOT TO BE REPRODUCED WITHOUT THE WRITTEN PERMISSION OF NATIONAL GRID ELECTRICITY TRANSMISSION PLC





Order limits

Sheet index outline

Proposed project design details

Proposed standard lattice pylon location

Proposed overhead line alignment

Other temporary and permanent construction and operational works

Discipline specific constraints

Bat static ID

Potential bat flyway location

Note: The proposed overhead line alignment and proposed underground cable alignment together comprise the alignment. For further details regarding the design, please refer to Figures 4.1 (document reference 6.4.F1) and 4.2 (document reference 6.4.F2).

The locations of potential bat flyways is dependant on the amount of vegetation that is required for removal and will be designed to ensure that there is a gap no larger than 10 m at each of these locations

Notes: © Crown copyright and database rights 2025 Ordnance Survey AC0000808122. Contains public sector information licensed under the Open Government Licence v3.0, © National Grid UK

A	Aug 2025	FOR DCO APPLICATION	MP	AF	KB
Rev	Date	Description	Drawn	Check	Approv

nationalgrid

PROJECT:

Norwich to Tilbury

Planning Inspectorate App Number: EN020027

Regulation 5(2)(a)

Title:

Figure 7.4.2- Outline Landscape and Ecological Management Plan - Potential Bat Flyway Locations

Page 15 of 19

Designed	S. Davies	Date	21 Aug 25
Drawn	M. Pawaskar	Date	21 Aug 25
Checked	A. Fell	Date	21 Aug 25
Approved	K. Burrows	Date	21 Aug 25
Scale:	1:10,000	Datum:	AOD
Original Size:	A3	Grid:	OS
Suitability Code:	A2	Project Number:	10059280

Suitability Description:

Accepted as Concept Stage

Drawing Number:

10059280-ARC-EBD-ZZ-DR-ZZ-00841

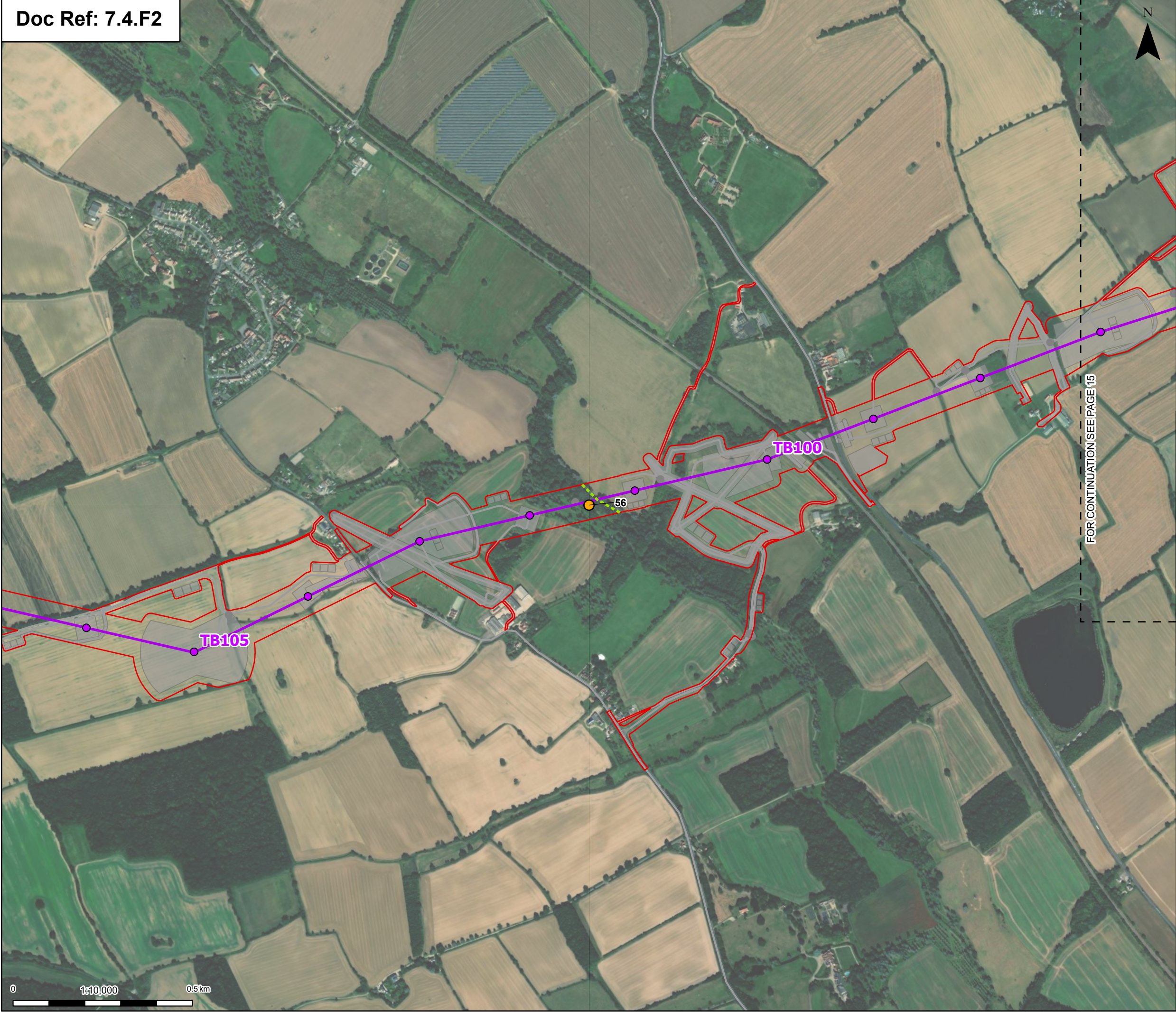
Revision:

A

Print Date:08-15-25 10:48:21

COPYRIGHT: NOT TO BE REPRODUCED WITHOUT THE WRITTEN PERMISSION OF NATIONAL GRID ELECTRICITY TRANSMISSION PLC





Order limits

Sheet index outline

Proposed project design details

Proposed standard lattice pylon location

Proposed overhead line alignment

Other temporary and permanent construction and operational works

Discipline specific constraints

Bat static ID

Potential bat flyway location

Note: The proposed overhead line alignment and proposed underground cable alignment together comprise the alignment. For further details regarding the design, please refer to Figures 4.1 (document reference 6.4.F1) and 4.2 (document reference 6.4.F2).

The locations of potential bat flyways is dependant on the amount of vegetation that is required for removal and will be designed to ensure that there is a gap no larger than 10 m at each of these locations

Notes: © Crown copyright and database rights 2025 Ordnance Survey AC0000808122. Contains public sector information licensed under the Open Government Licence v3.0, © National Grid UK

A	Aug 2025	FOR DCO APPLICATION	MP	AF	KB
Rev	Date	Description	Drawn	Check	Approv

nationalgrid

PROJECT:

Norwich to Tilbury

Planning Inspectorate App Number: EN020027  
Regulation 5(2)(a)

Title:  
Figure 7.4.2- Outline Landscape and Ecological Management Plan - Potential Bat Flyway Locations  
Page 16 of 19

Designed	S. Davies	Date	21 Aug 25
Drawn	M. Pawaskar	Date	21 Aug 25
Checked	A. Fell	Date	21 Aug 25
Approved	K. Burrows	Date	21 Aug 25
Scale:	1:10,000	Datum:	AOD
Original Size:	A3	Grid:	OS
Suitability Code:	A2	Project Number:	10059280

Suitability Description:  
Accepted as Concept Stage

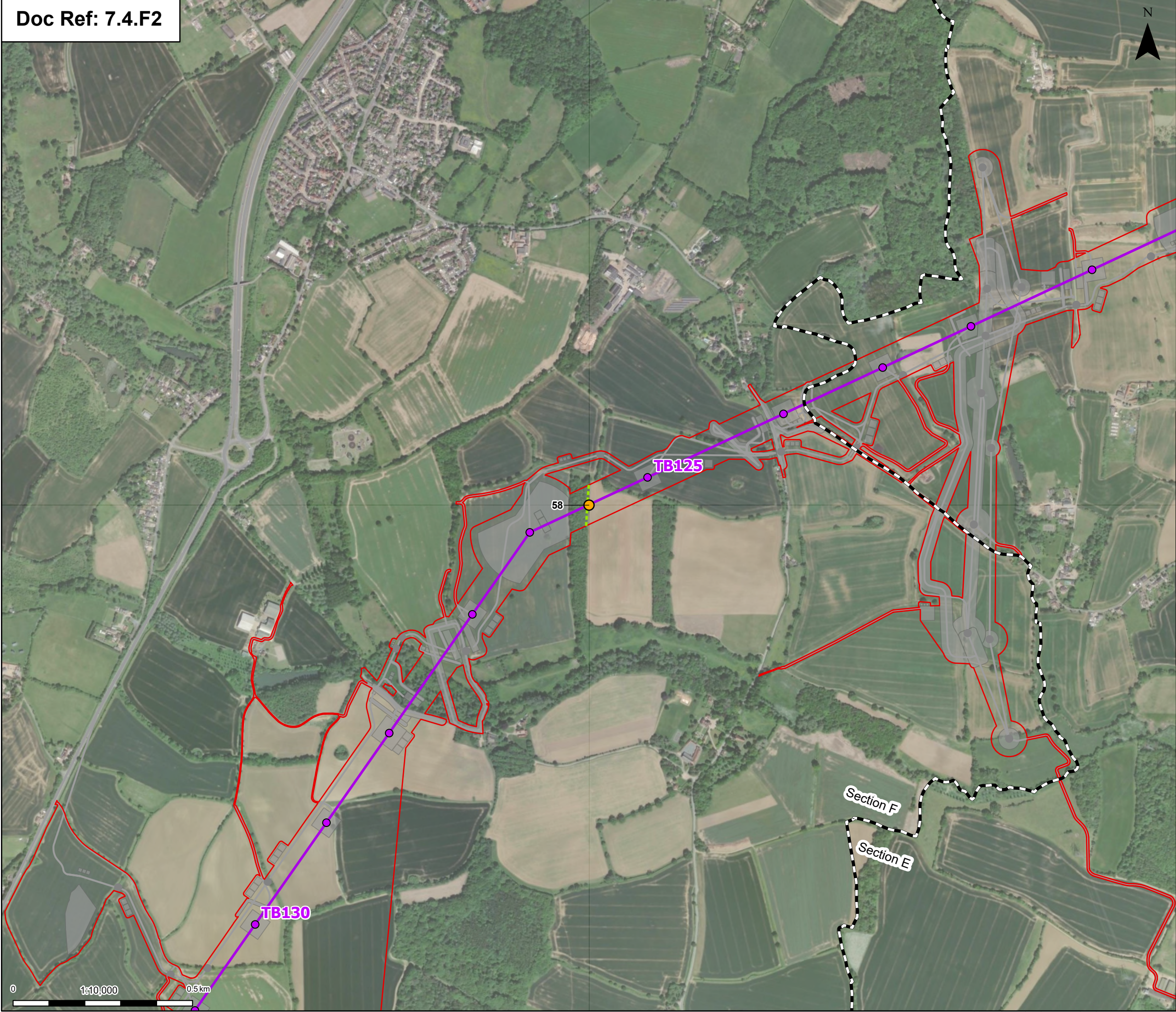
Drawing Number:  
10059280-ARC-EBD-ZZ-DR-ZZ-00841

Revision:  
A

Print Date:08-15-25 10:48:30

COPYRIGHT: NOT TO BE REPRODUCED WITHOUT THE WRITTEN PERMISSION OF NATIONAL GRID ELECTRICITY TRANSMISSION PLC





Order limits

Sheet index outline

Project section line

Proposed standard lattice pylon location

Proposed overhead line alignment

Other temporary and permanent construction and operational works

Discipline specific constraints

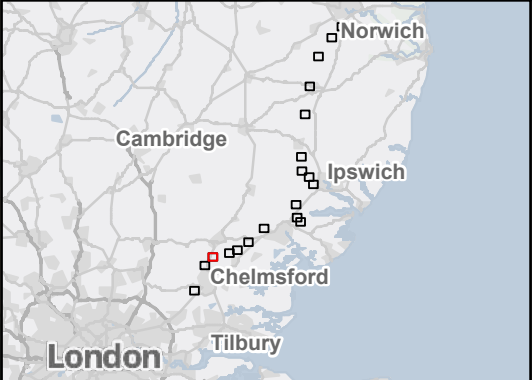
Bat static ID

Potential bat flyway location

Note: The proposed overhead line alignment and proposed underground cable alignment together comprise the alignment. For further details regarding the design, please refer to Figures 4.1 (document reference 6.4.F1) and 4.2 (document reference 6.4.F2).

The locations of potential bat flyways is dependant on the amount of vegetation that is required for removal and will be designed to ensure that there is a gap no larger than 10 m at each of these locations

Notes: © Crown copyright and database rights 2025 Ordnance Survey AC0000808122, Contains public sector information licensed under the Open Government Licence v3.0, © National Grid UK



A	Aug 2025	FOR DCO APPLICATION	MP	AF	KB
Rev	Date	Description	Drawn	Check	Approv

PROJECT:

Norwich to Tilbury

Planning Inspectorate App Number: EN020027  
Regulation 5(2)(a)

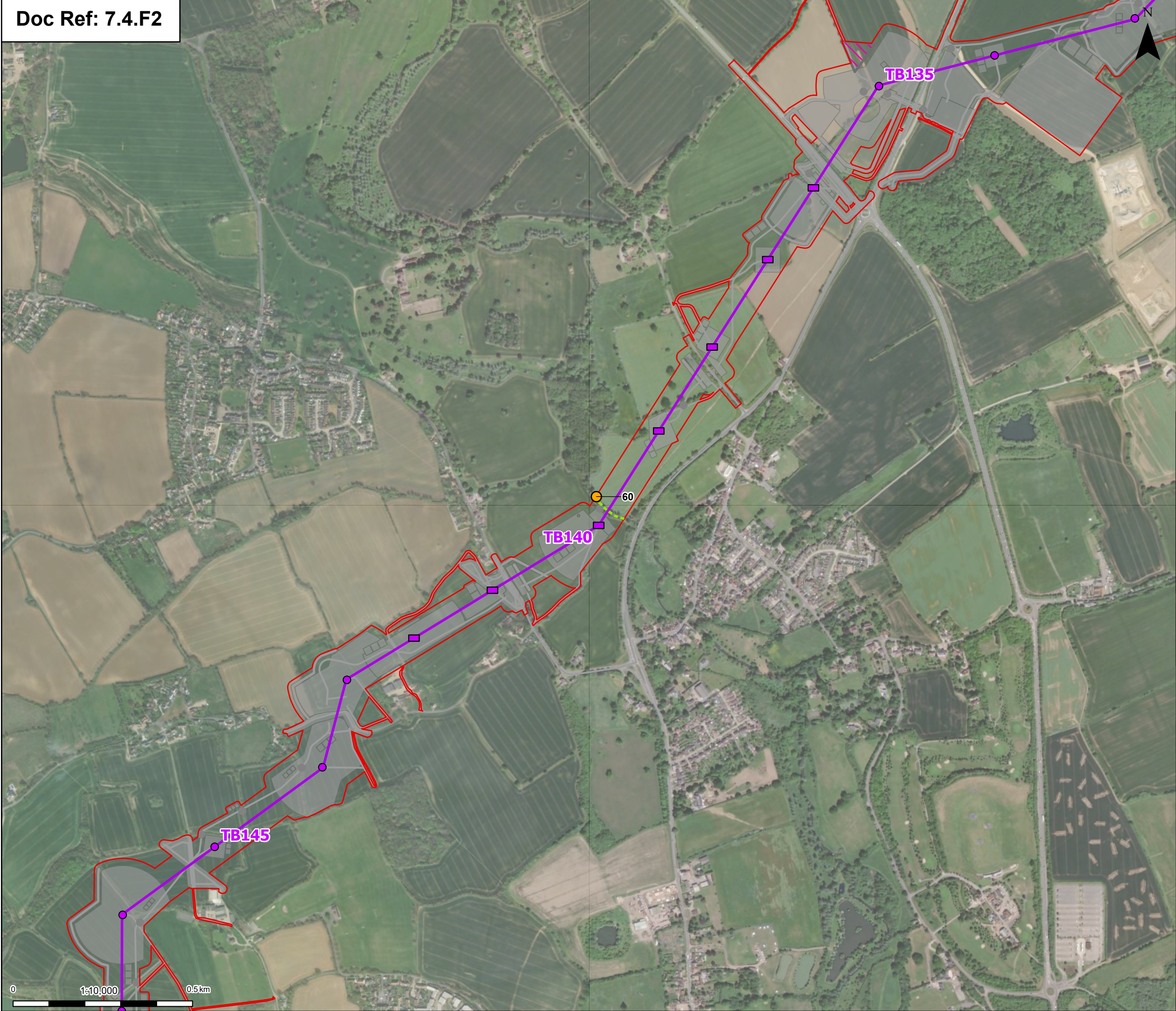
Title:  
Figure 7.4.2- Outline Landscape and Ecological Management Plan - Potential Bat Flyway Locations  
Page 17 of 19

Designed	S. Davies	Date	21 Aug 25
Drawn	M. Pawaskar	Date	21 Aug 25
Checked	A. Fell	Date	21 Aug 25
Approved	K. Burrows	Date	21 Aug 25
Scale:	1:10,000	Datum:	AOD
Original Size:	A3	Grid:	OS
Suitability Code:	A2	Project Number:	10059280

Suitability Description:  
Accepted as Concept Stage

Drawing Number: 10059280-ARC-EBD-ZZ-DR-ZZ-00841	Revision: A
--	----------------





Order limits

Sheet index outline

Proposed low height pylon location

Proposed standard lattice pylon location

Proposed overhead line alignment

Environmental mitigation

Other temporary and permanent construction and operational works

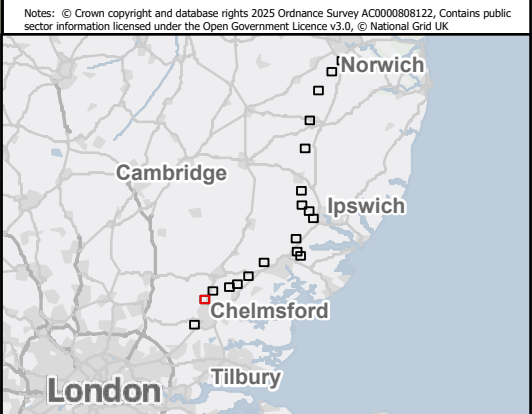
Discipline specific constraints

Bat static ID

Potential bat flyway location

Note: The proposed overhead line alignment and proposed underground cable alignment together comprise the alignment. For further details regarding the design, please refer to Figures 4.1 (document reference 6.4.F1) and 4.2 (document reference 6.4.F2).

The locations of potential bat flyways is dependant on the amount of vegetation that is required for removal and will be designed to ensure that there is a gap no larger than 10 m at each of these locations



A	Aug 2025	FOR DCO APPLICATION	MP	AF	KB
Rev	Date	Description	Drawn	Check	Approv

nationalgrid

PROJECT:  
Norwich to  
Tilbury

Planning Inspectorate App Number: EN020027  
Regulation 5(2)(a)

Title:  
Figure 7.4.2- Outline Landscape and  
Ecological Management Plan -  
Potential Bat Flyway Locations  
Page 18 of 19

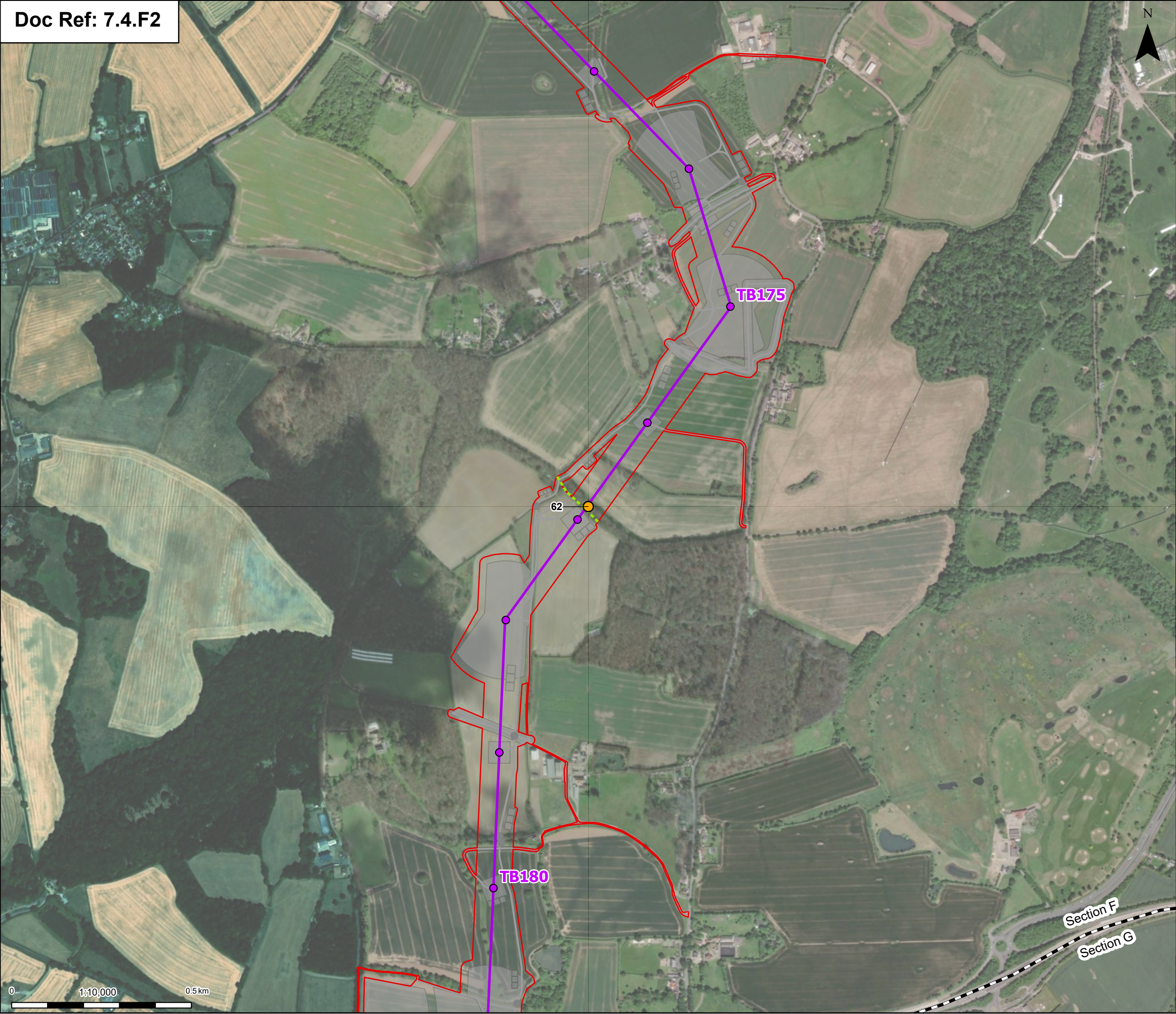
Designed	S. Davies	Date	21 Aug 25
Drawn	M. Pawaskar	Date	21 Aug 25
Checked	A. Fell	Date	21 Aug 25
Approved	K. Burrows	Date	21 Aug 25
Scale:	1:10,000	Datum:	AOD
Original Size:	A3	Grid:	OS
Suitability Code:	A2	Project Number:	10059280

Suitability Description:  
Accepted as Concept Stage

Drawing Number:  
10059280-ARC-EBD-ZZ-DR-ZZ-00841

Revision:  
A





- Order limits
- Sheet index outline
- Project section line
- Proposed project design details**
- Proposed standard lattice pylon location
  - Proposed overhead line alignment
  - Other temporary and permanent construction and operational works

- Discipline specific constraints**
- Bat static ID
  - Potential bat flyway location

Note: The proposed overhead line alignment and proposed underground cable alignment together comprise the alignment. For further details regarding the design, please refer to Figures 4.1 (document reference 6.4.F1) and 4.2 (document reference 6.4.F2).

The locations of potential bat flyways is dependant on the amount of vegetation that is required for removal and will be designed to ensure that there is a gap no larger than 10 m at each of these locations

Notes: © Crown copyright and database rights 2025 Ordnance Survey AC0000808122. Contains public sector information licensed under the Open Government Licence v3.0, © National Grid UK



A	Aug 2025	FOR DCO APPLICATION	MP	AF	KB
Rev	Date	Description	Drawn	Check	Approv

PROJECT:  
nationalgrid Norwich to Tilbury

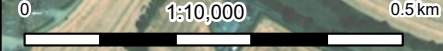
Planning Inspectorate App Number: EN020027  
Regulation 5(2)(a)

Title:  
Figure 7.4.2- Outline Landscape and Ecological Management Plan - Potential Bat Flyway Locations  
Page 19 of 19

Designed	S. Davies	Date	21 Aug 25
Drawn	M. Pawaskar	Date	21 Aug 25
Checked	A. Fell	Date	21 Aug 25
Approved	K. Burrows	Date	21 Aug 25
Scale:	1:10,000	Datum:	AOD
Original Size:	A3	Grid:	OS
Suitability Code:	A2	Project Number:	10059280

Suitability Description:  
Accepted as Concept Stage

Drawing Number: 10059280-ARC-EBD-ZZ-DR-ZZ-00841	Revision: A
--	----------------





National Grid plc  
National Grid House,  
Warwick Technology Park,  
Gallows Hill, Warwick.  
CV34 6DA United Kingdom

Registered in England and Wales  
No. 4031152  
[nationalgrid.com](http://nationalgrid.com)